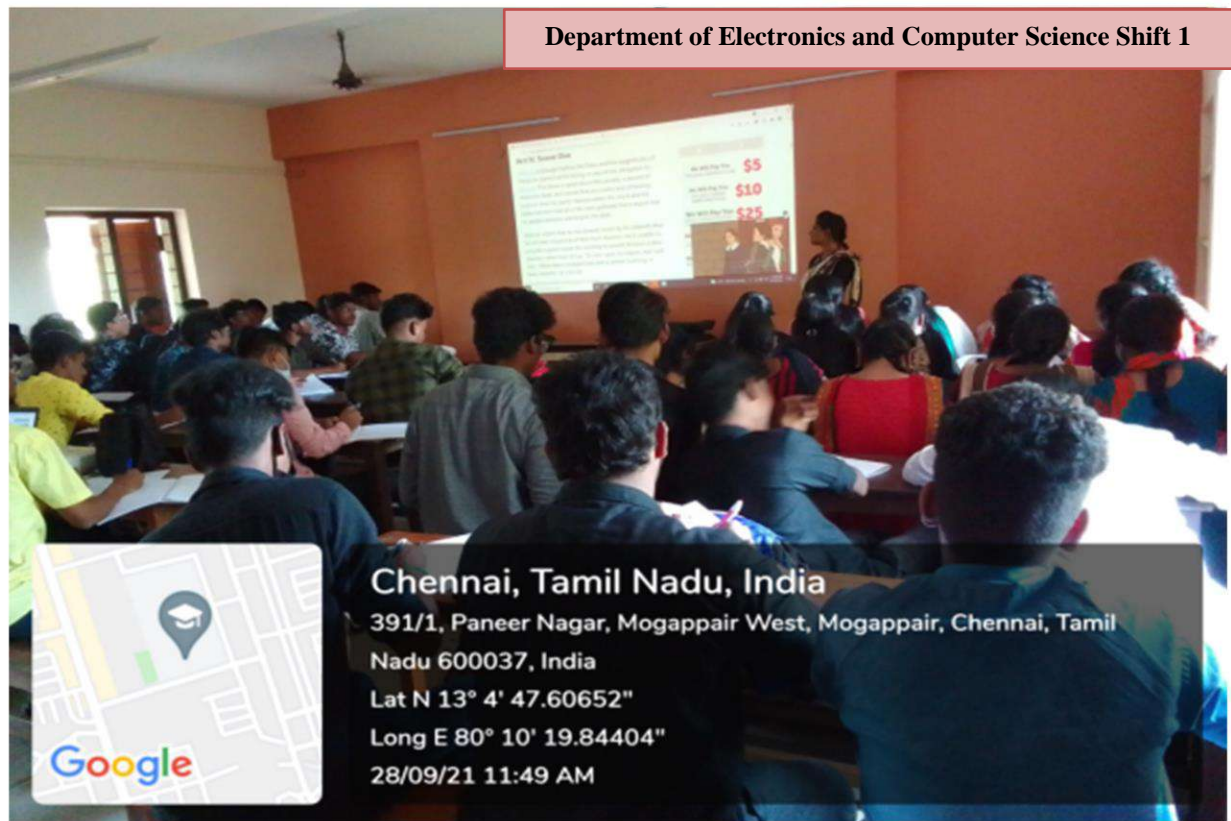




INFRASTRUCTURE AND PHYSICAL FACILITIES

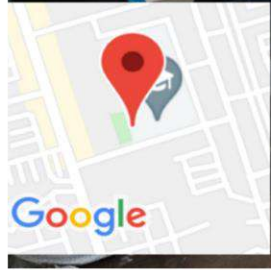
CLASSROOMS







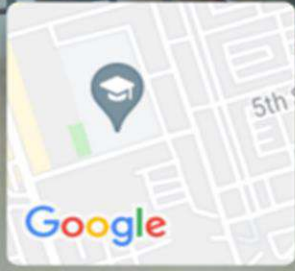
Department of Visual Communication Shift 1



Chennai, Tamil Nadu, India
391/1, Paneer Nagar, Mogappair West, Mogappair, Chennai, Tamil Nadu
600037, India
Lat 13.079888°
Long 80.171833°
05/10/21 10:23 AM





Department of Tamil Shift 1



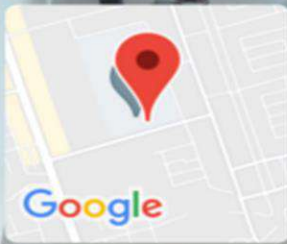
Chennai, Tamil Nadu, India
1236, Mogappair West, Golden Colony, Chennai, Tamil Nadu 600037,
India
Lat N 13° 4' 48.04074"
Long E 80° 10' 22.1559"
28/09/21 11:54 AM







Department of Corporate Secretaryship Shift1



Chennai, Tamil Nadu, India

391/1, Paneer Nagar, Mogappair West, Mogappair, Chennai, Tamil Nadu 600037, India

Lat N 13° 4' 47.60904"

Long E 80° 10' 19.85376"

28/09/21 11:52 AM



Department of Commerce-Shift 1



Chennai, Tamil Nadu, India

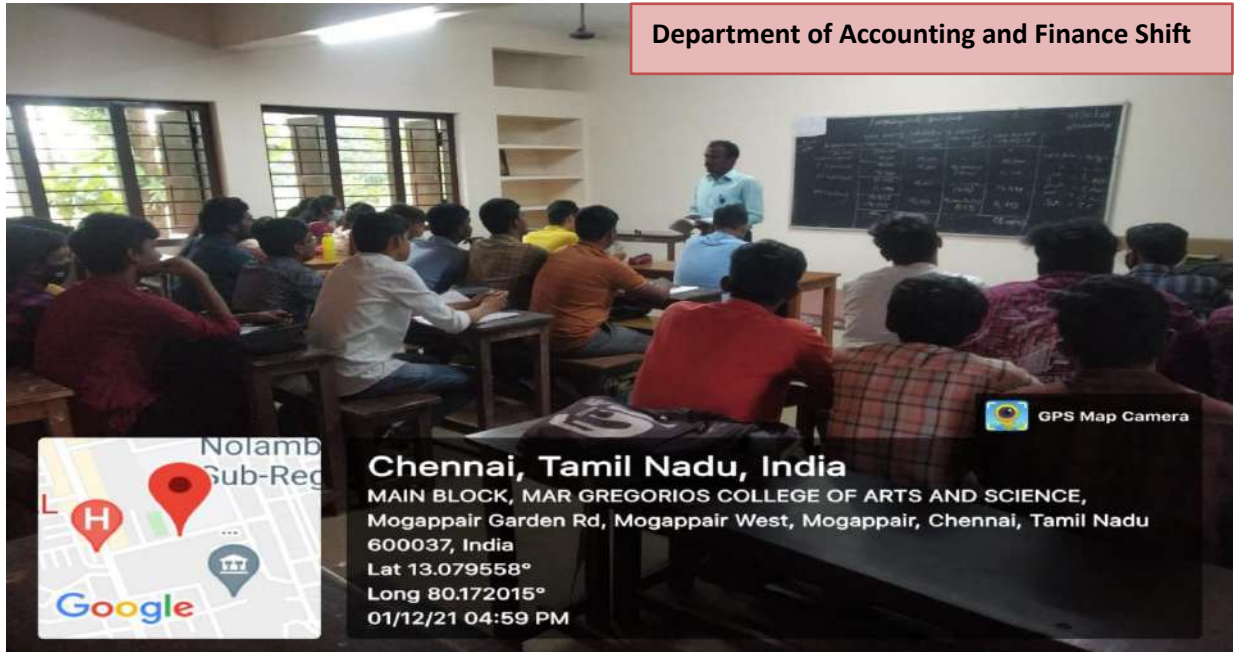
MAIN BLOCK, MAR GREGORIOS COLLEGE OF ARTS AND SCIENCE, Mogappair Garden Rd, Mogappair West, Mogappair, Chennai, Tamil Nadu 600037, India

Lat 13.080369°

Long 80.172336°

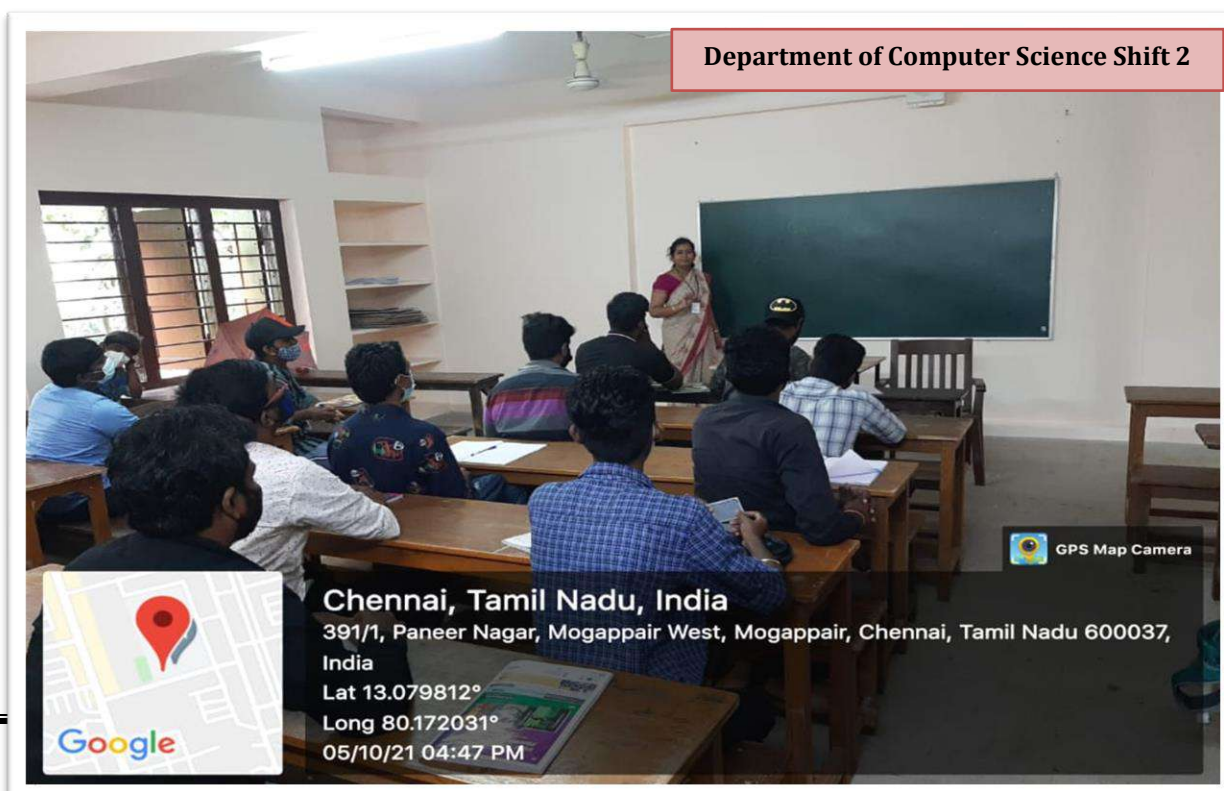
30/10/21 09:53 AM









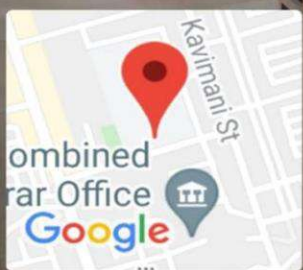




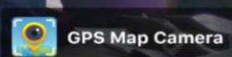





Department of English Shift 2



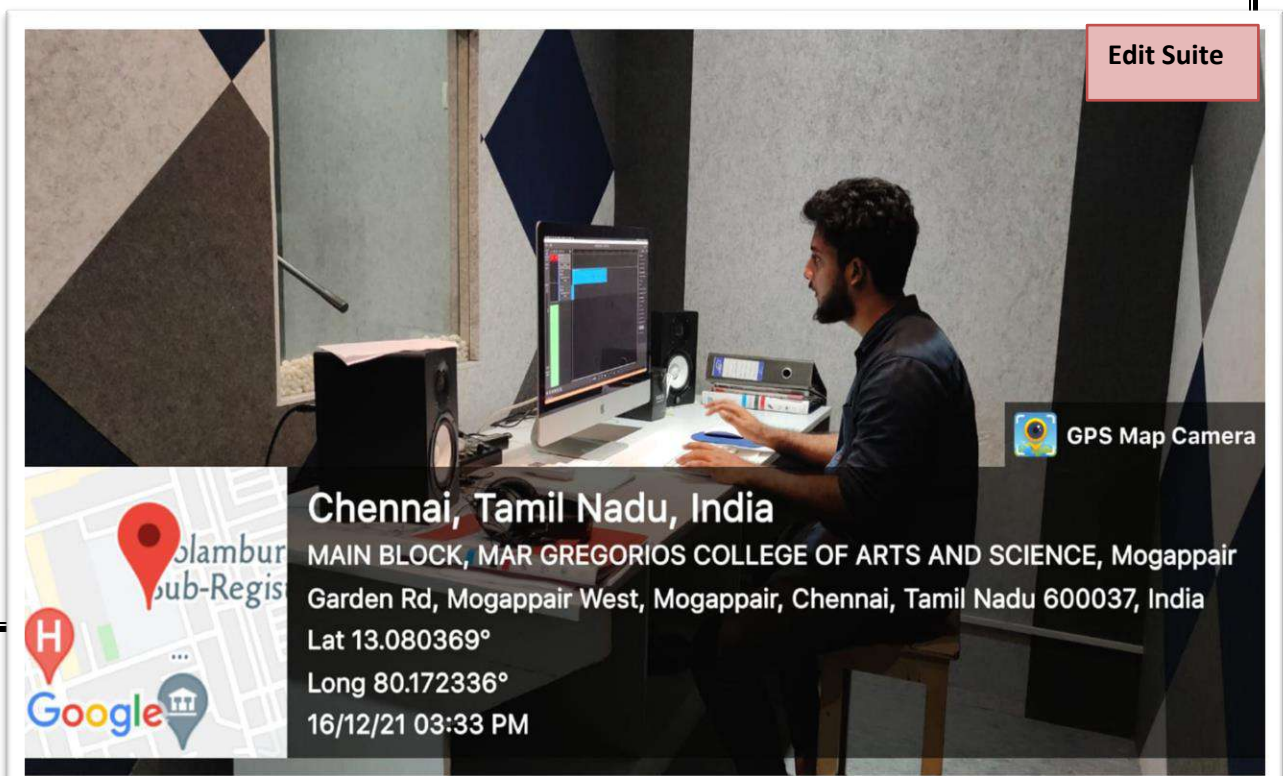
Chennai, Tamil Nadu, India
MAIN BLOCK, MAR GREGORIOS COLLEGE OF ARTS AND SCIENCE,
Mogappair Garden Rd, Mogappair West, Mogappair, Chennai, Tamil Nadu
600037, India
Lat 13.079897°
Long 80.17232°
27/10/21 03:11 PM

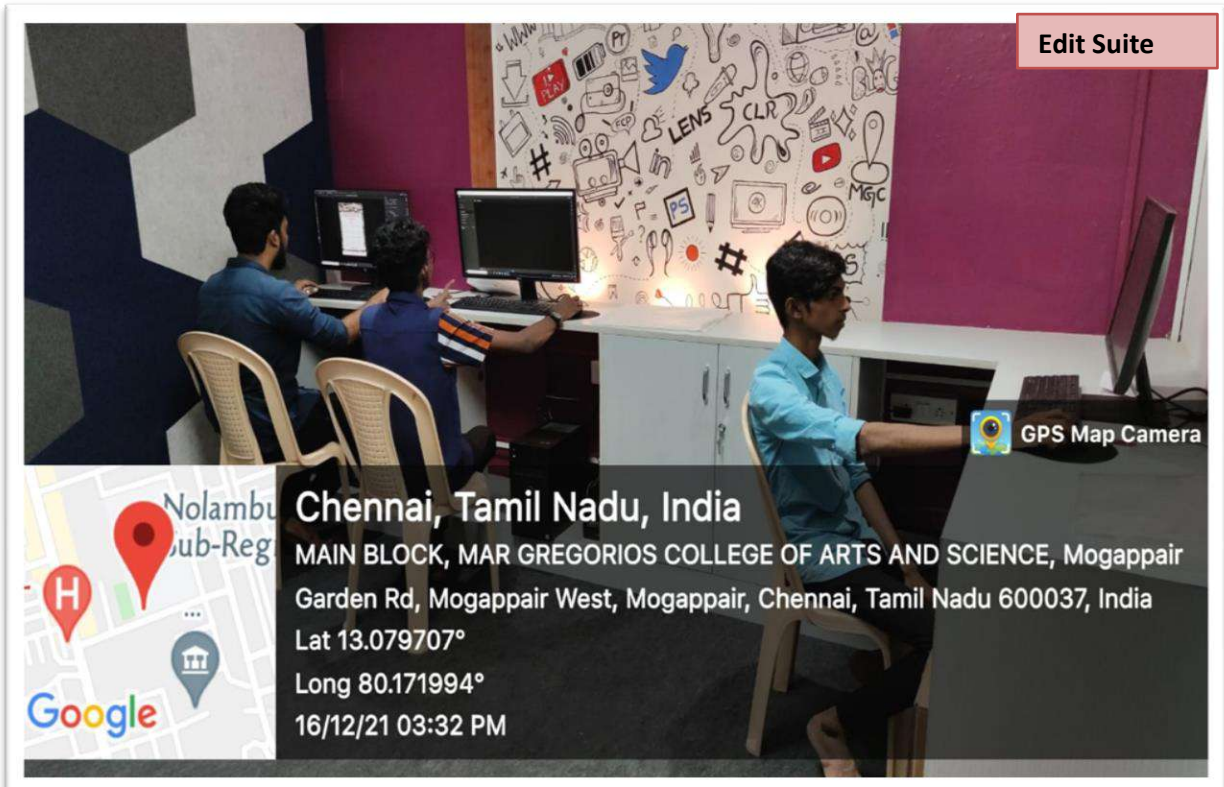


Library

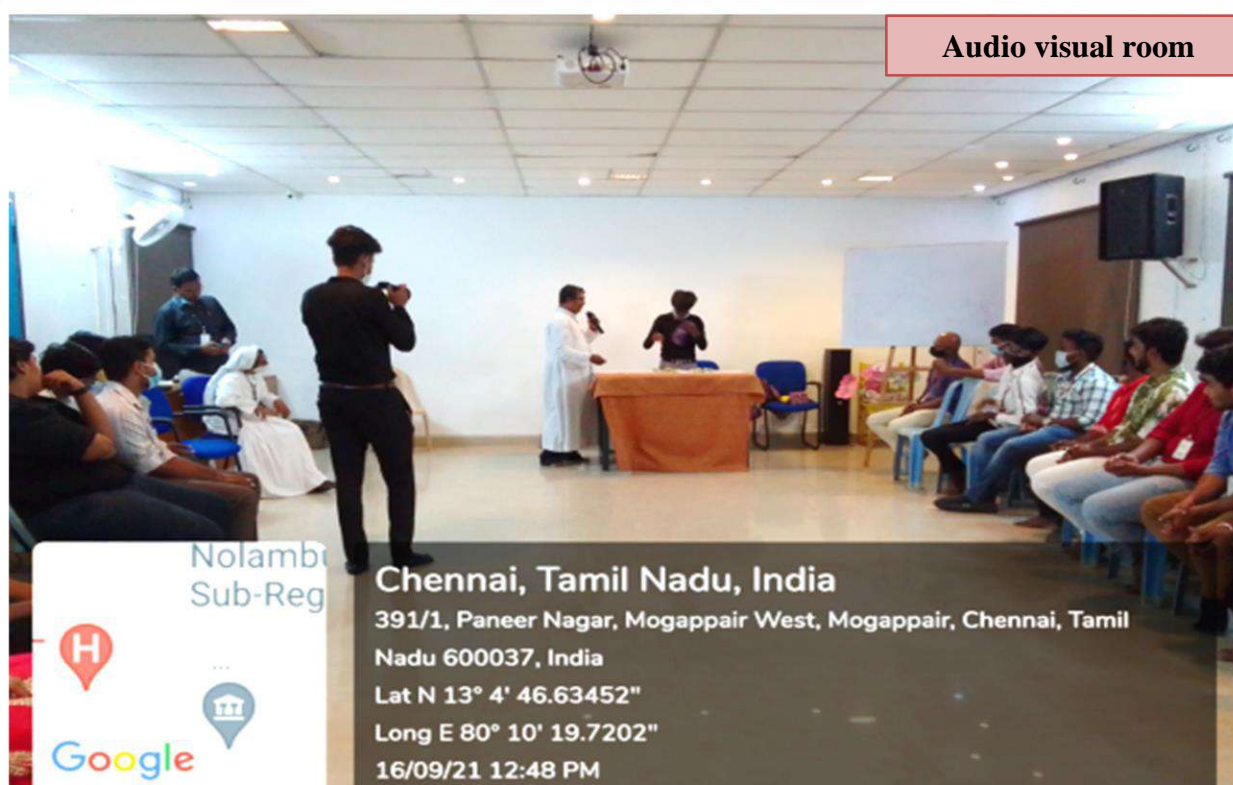
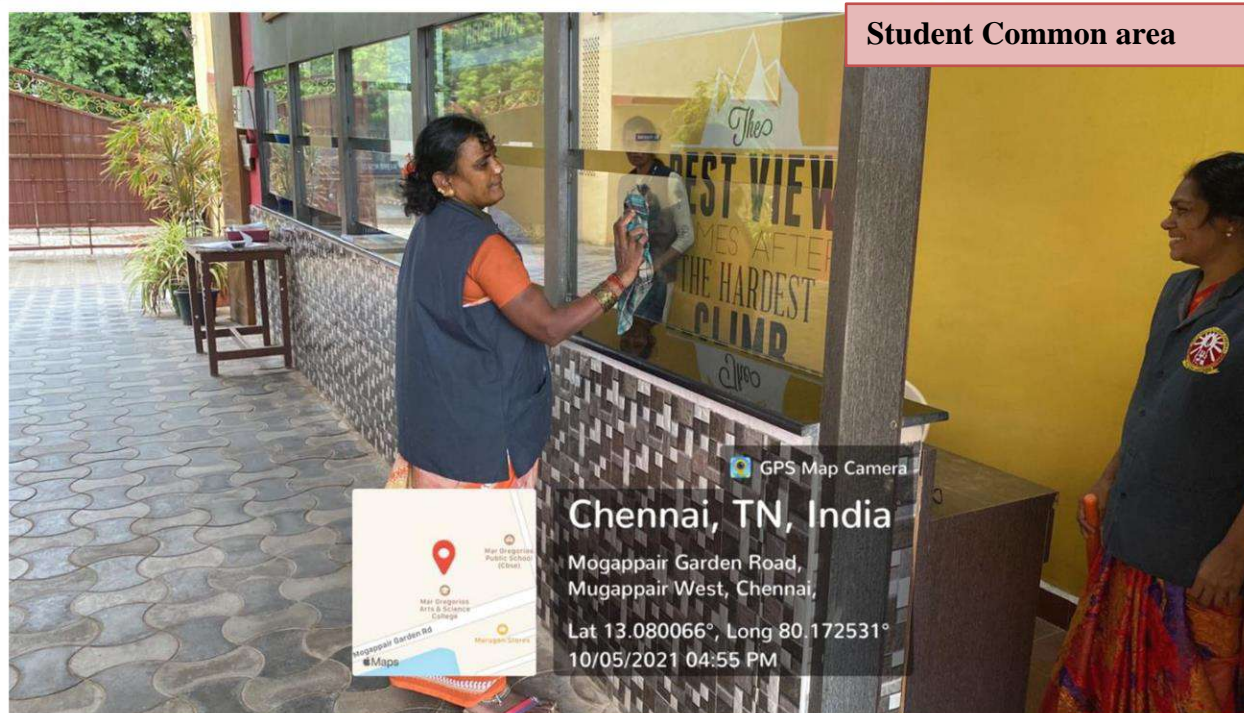


Chennai, Tamil Nadu, India
368, Paneer Nagar, Mogappair West, Mugappair, Chennai, Tamil Nadu
600037, India
Lat N 13° 4' 48.3204"
Long E 80° 10' 21.33948"
29/09/21 11:56 AM










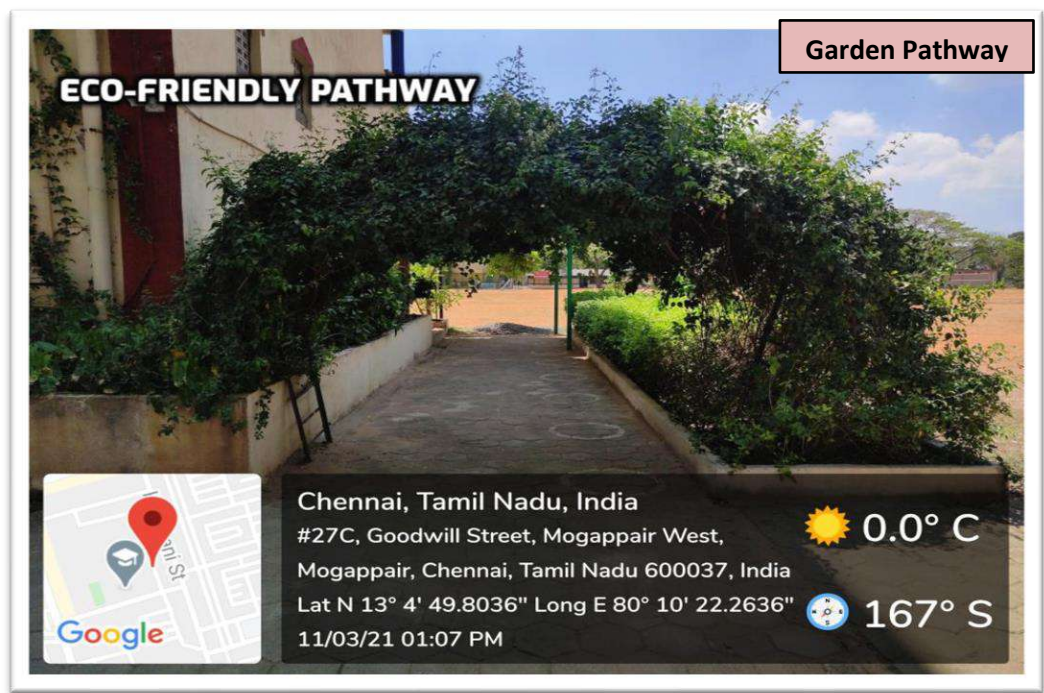


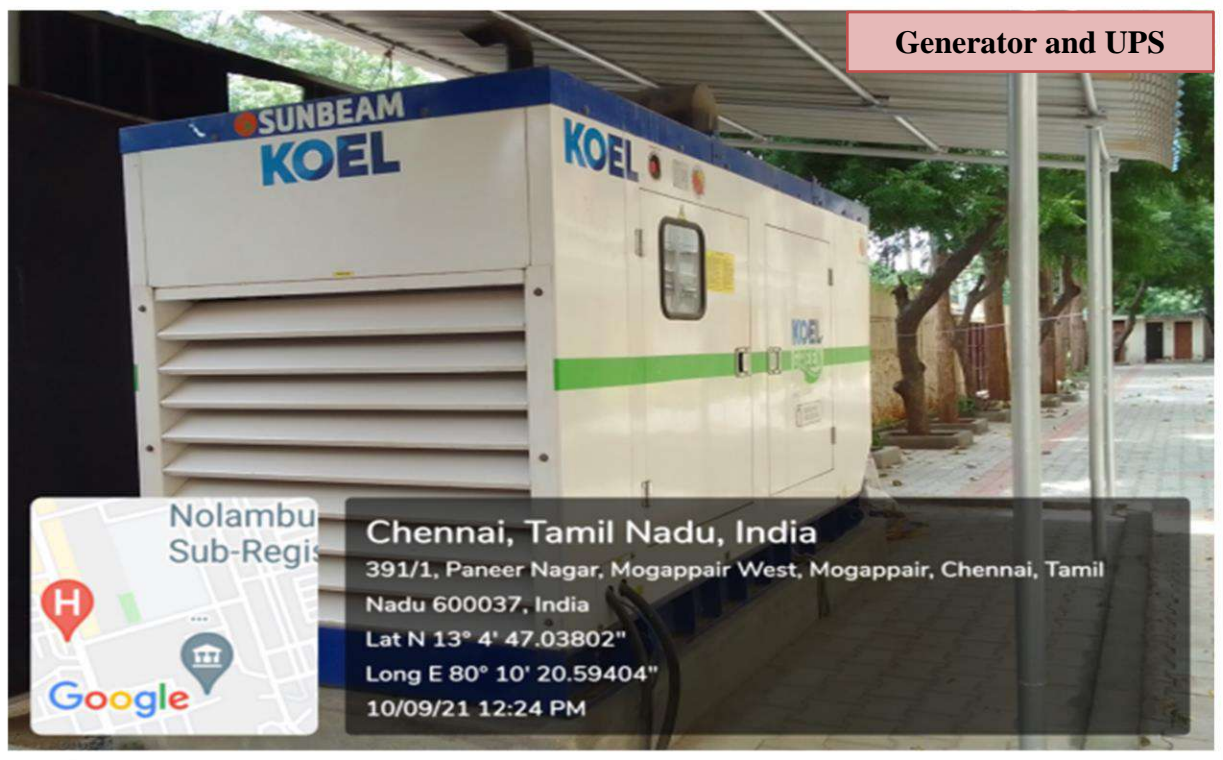




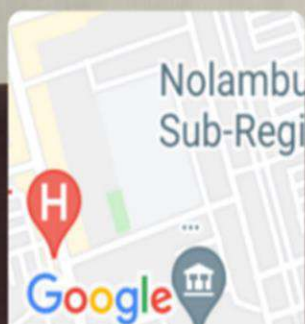








Fire Safety



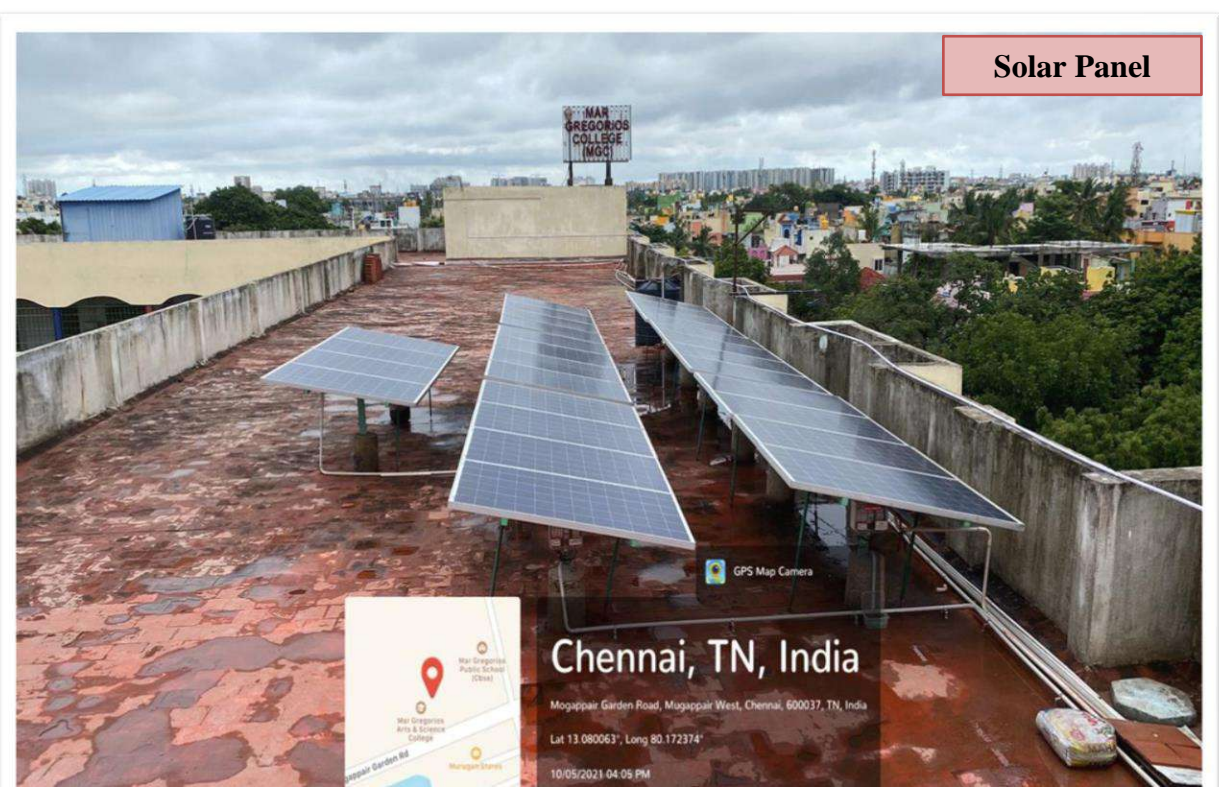
Chennai, Tamil Nadu, India

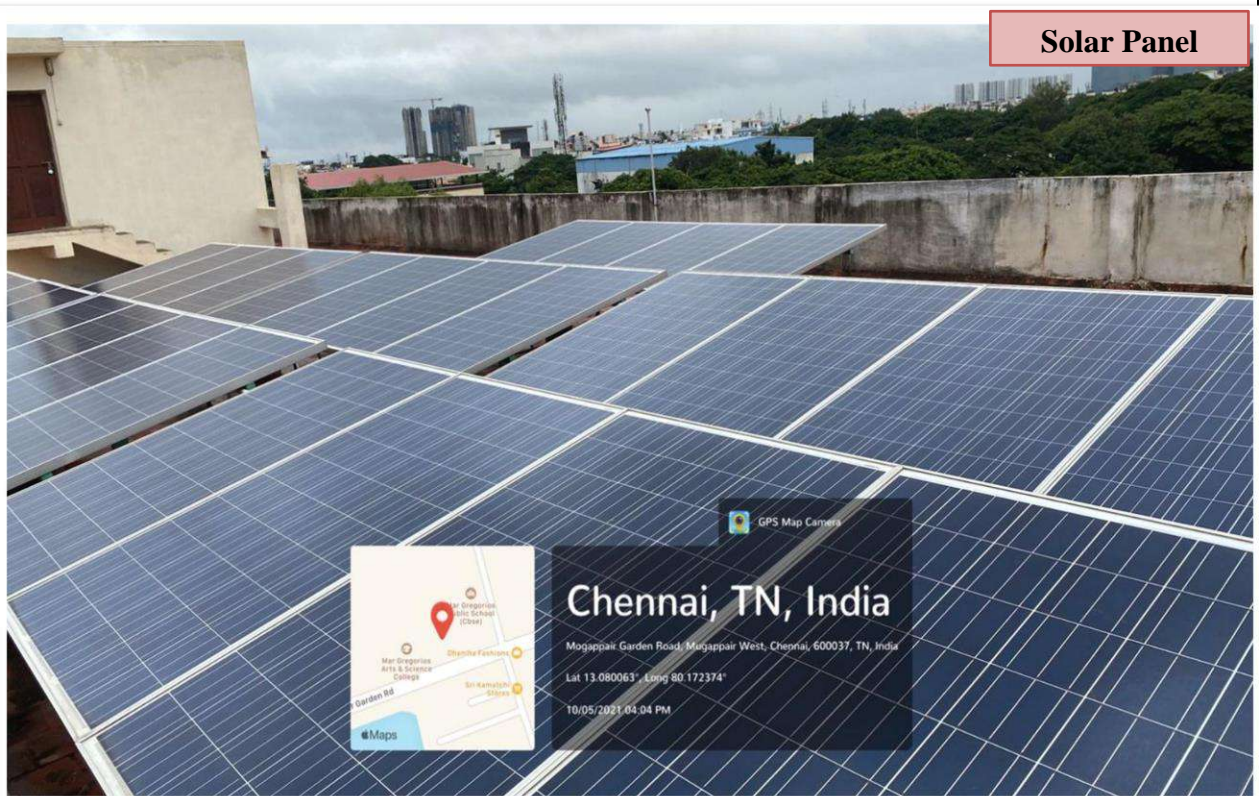
368, Paneer Nagar, Mogappair West, Mugappair,
Chennai, Tamil Nadu 600037, India

Lat N 13° 4' 49.10844"

Long E 80° 10' 20.15694"


10/09/21 12:22 PM





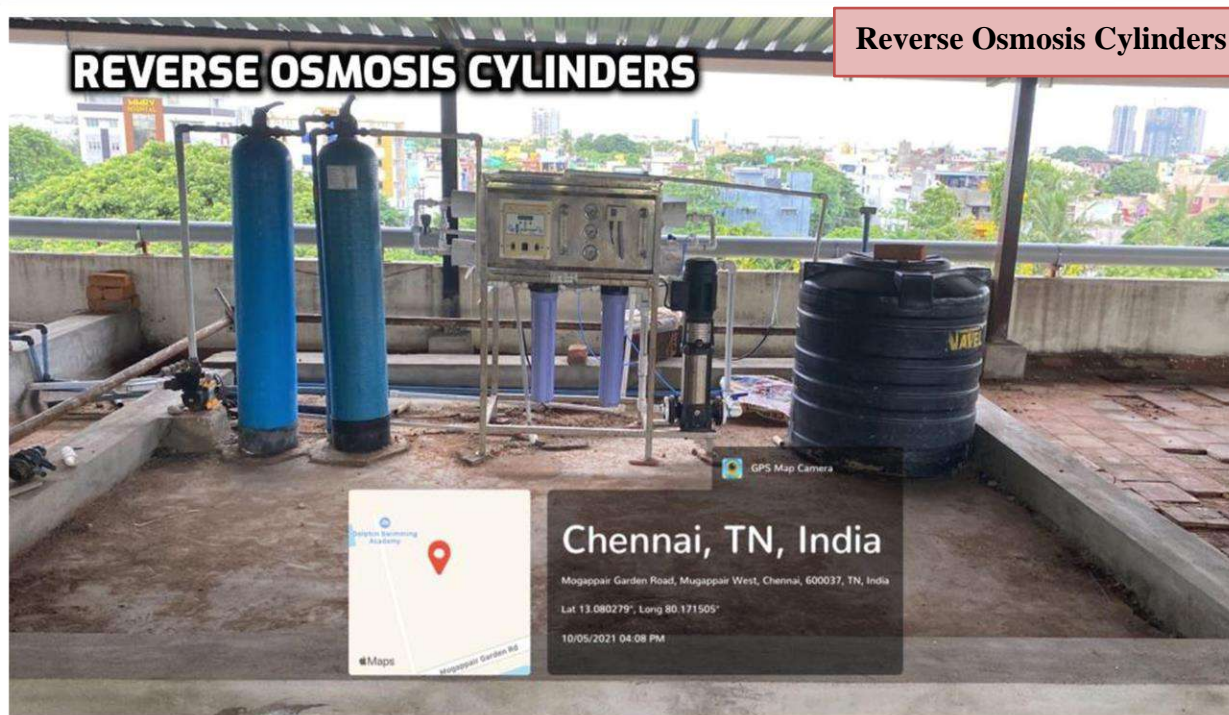


RO Drinking Water



Chennai, TN, India

Mogappair Garden Road,
Mogappair West, Chennai,





Electrical Safety





Lighting Safety







Empty rectangular box for content.

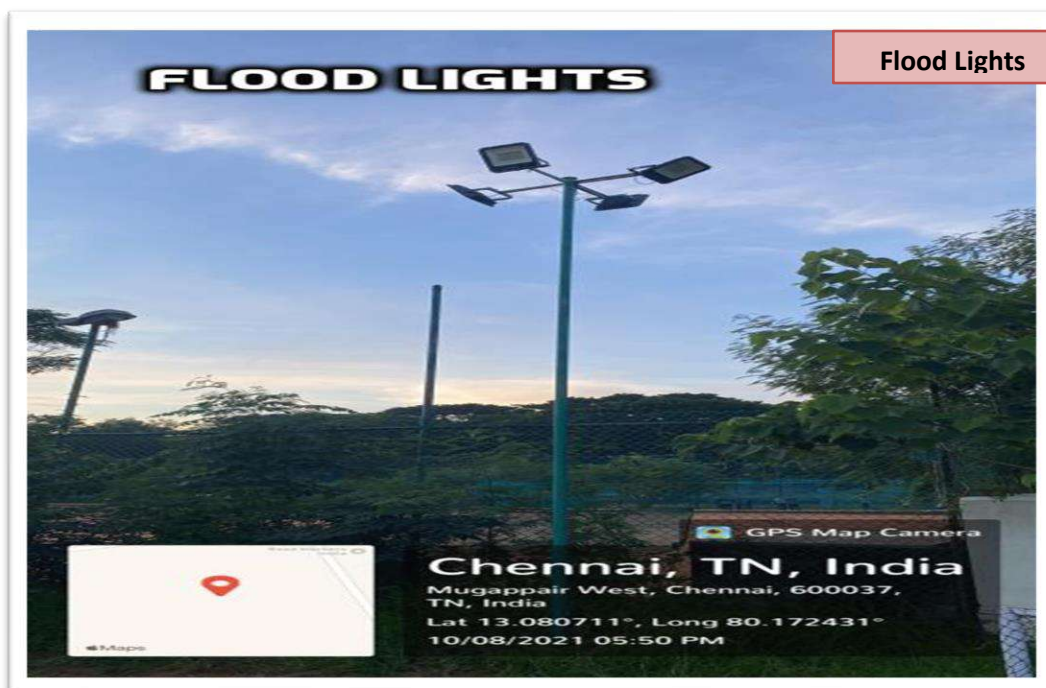
Toilet Facility

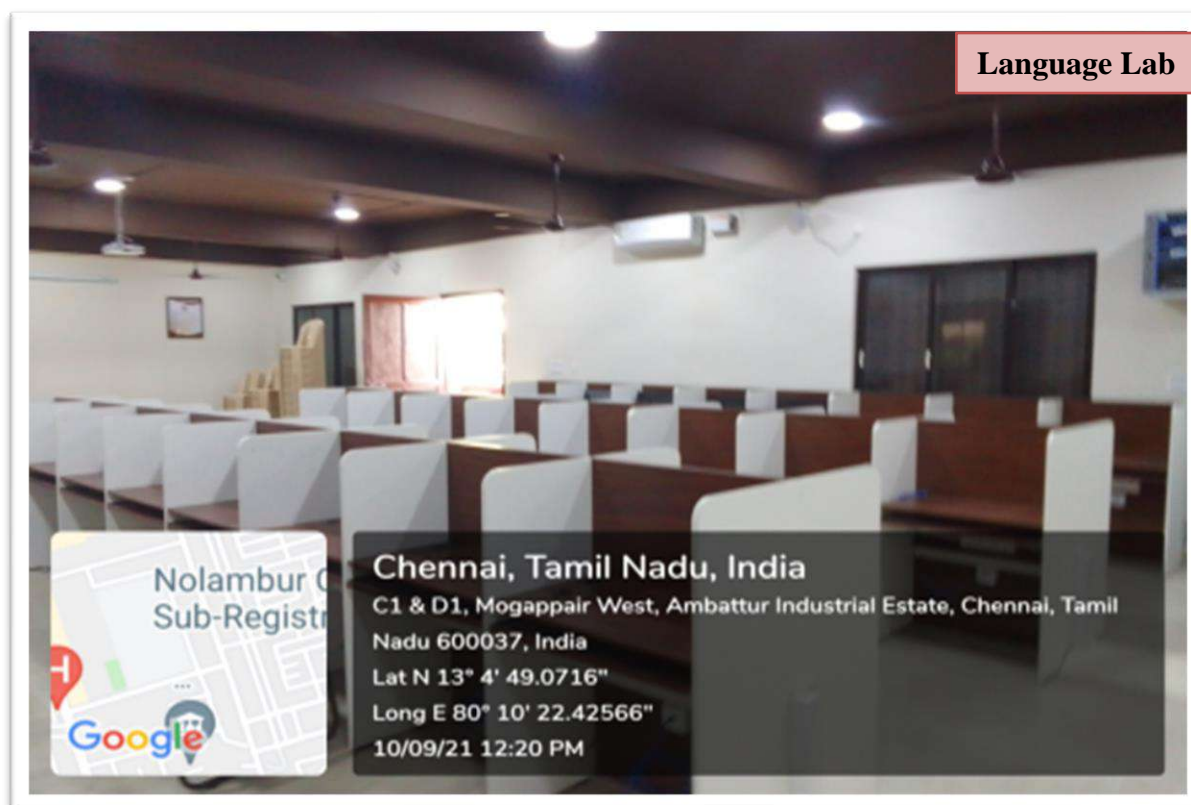
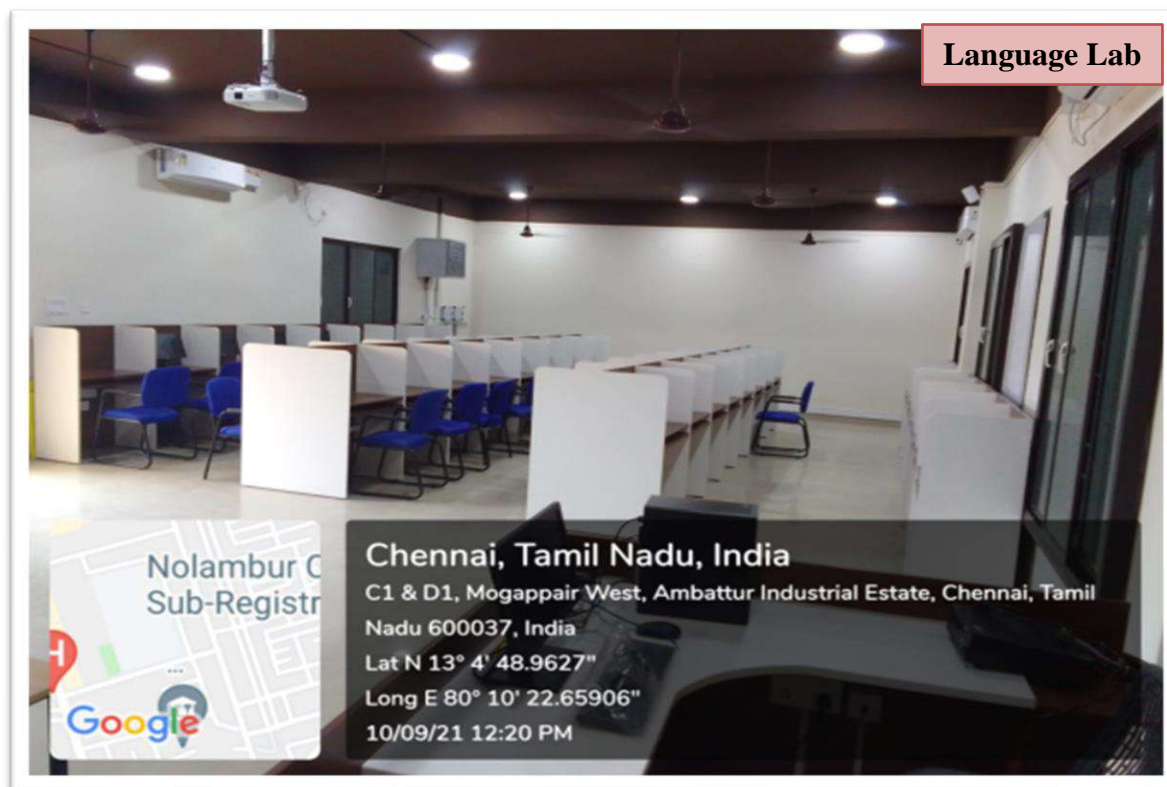
TOILET FACILITY

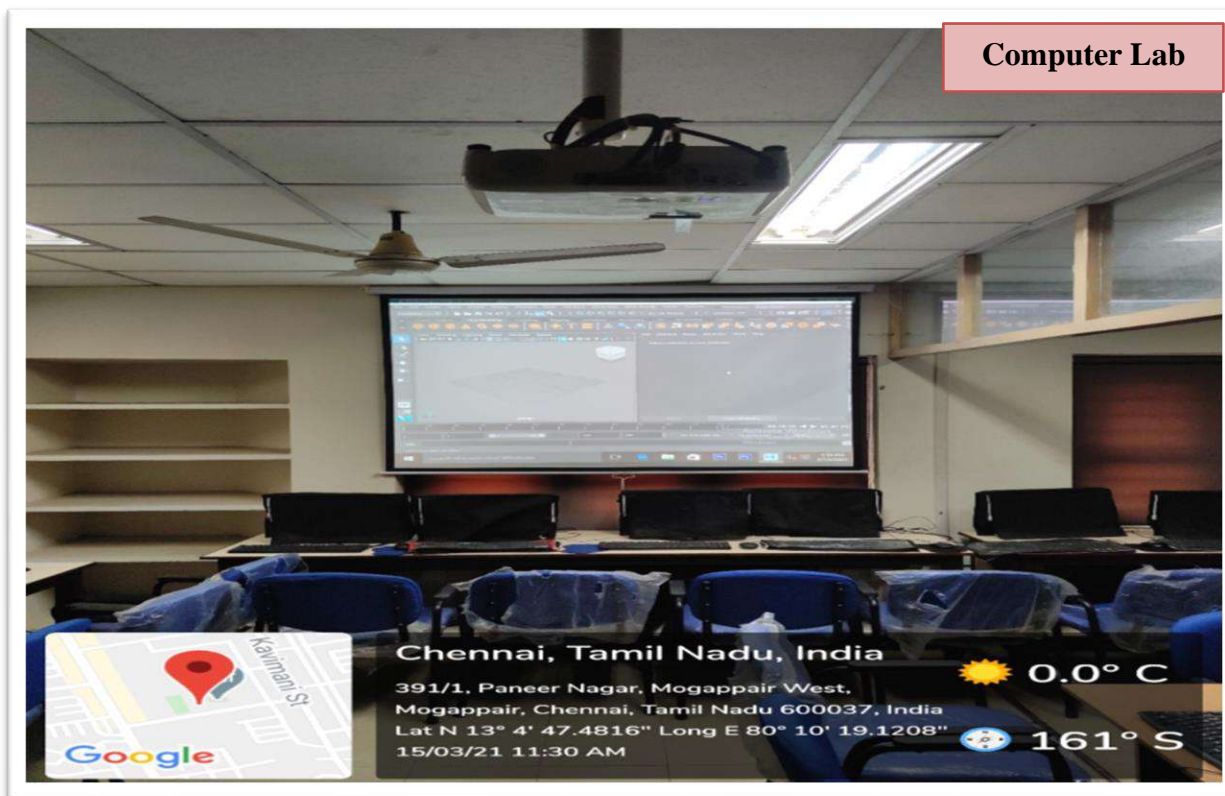



Lift












Computer Lab



MOGAPPAR
முகப்பா
G B L
G பி லி

MAIN BLOCK, MAR GREGORIOS COLLEGE OF ARTS AND SCIENCE, Mogappair Garden Rd, Mogappair West, Mogappair, Chennai, Tamil Nadu 600037, India


Chennai
Tamil Nadu
India

32°C
90°F

2021-10-27(Wed) 12:06(PM)

Google Maps
GBR Fertility

Computer Lab



MOGAPPAR
முகப்பா
G B L
G பி லி


MAIN BLOCK, MAR GREGORIOS COLLEGE OF ARTS AND SCIENCE, Mogappair Garden Rd, Mogappair West, Mogappair, Chennai, Tamil Nadu 600037, India

Chennai
Tamil Nadu
India

32°C
90°F

2021-10-27(Wed) 12:07(PM)

Google Maps
GBR Fertility



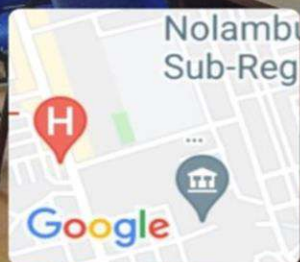




Counselling Cell



IQAC room



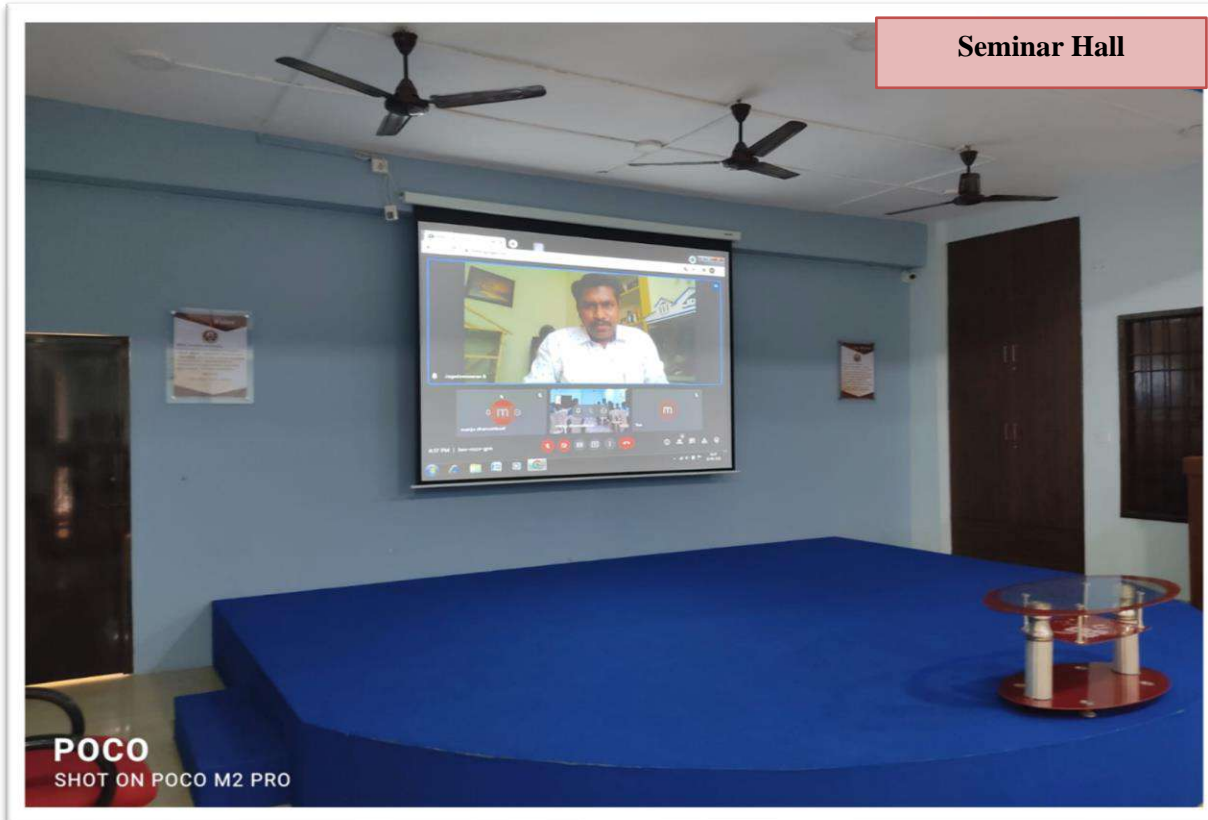
Chennai, Tamil Nadu, India

391/1, Paneer Nagar, Mogappair West, Mogappair, Chennai, Tamil Nadu 600037, India

Lat N 13° 4' 46.99812"


Long E 80° 10' 19.74306"

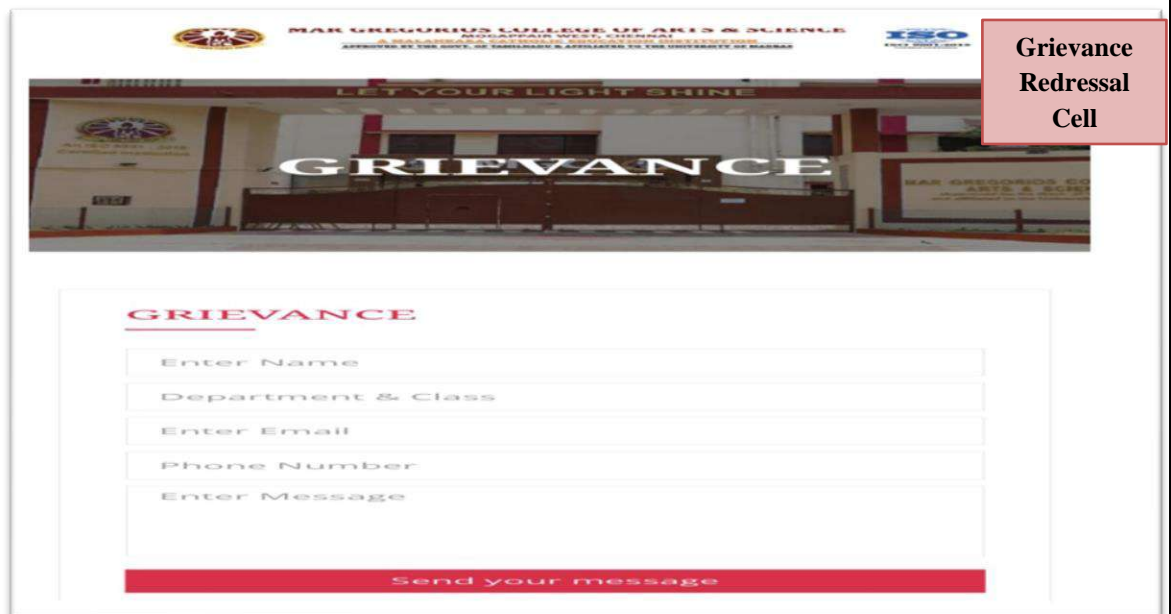
10/09/21 12:09 PM

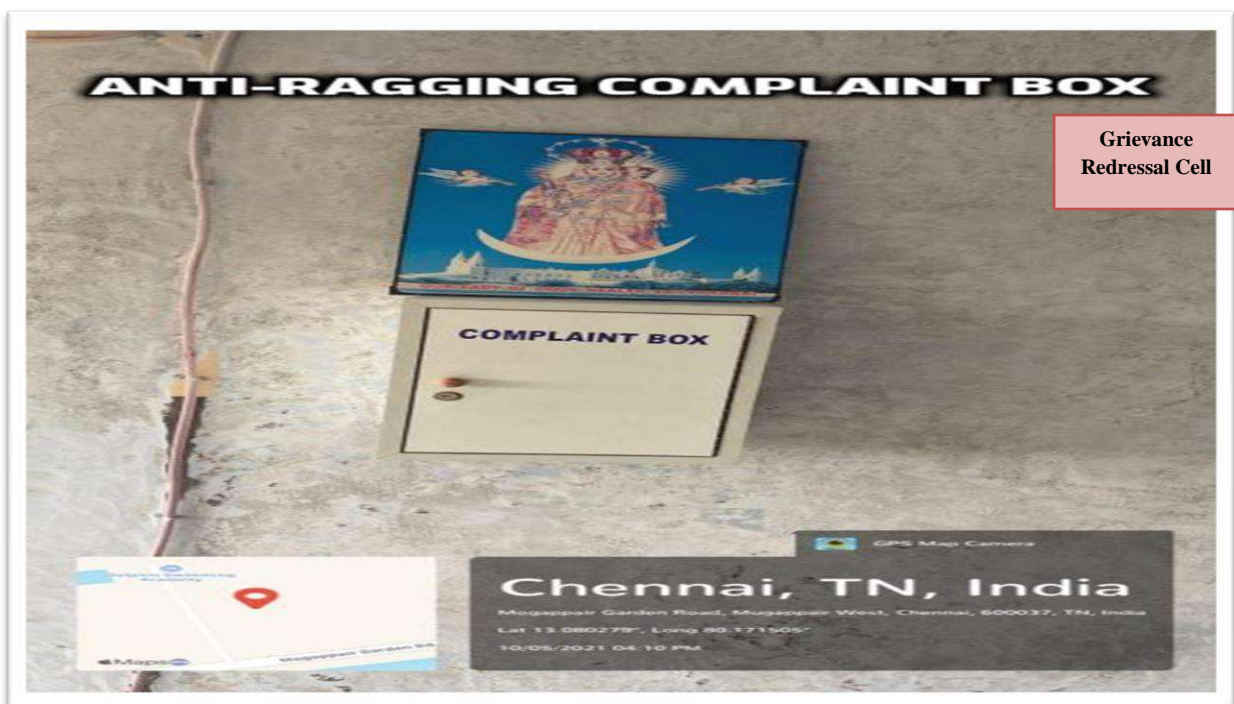














Grievance Redressal Cell

 **MAR GREGORIOS COLLEGE OF ARTS & SCIENCE**
MOGAPPAR WEST, CHENNAI
A MALANKARA CATHOLIC EDUCATION INSTITUTION
APPROVED BY THE GOVT. OF TAMILNADU & AFFILIATED TO THE UNIVERSITY OF MADRAS




Home / Ragging Redressal
Ragging Redressal

SEND

Send


Flood lights







Braille Equipments



Biometric



GPS Map Camera

Chennai, TN, India
Mogappair Garden Road,
Mugappair West, Chennai, 600037,
TN, India
Lat 13.079987°, Long 80.172389°
10/05/2021 04:57 PM



Empty rectangular box for content.